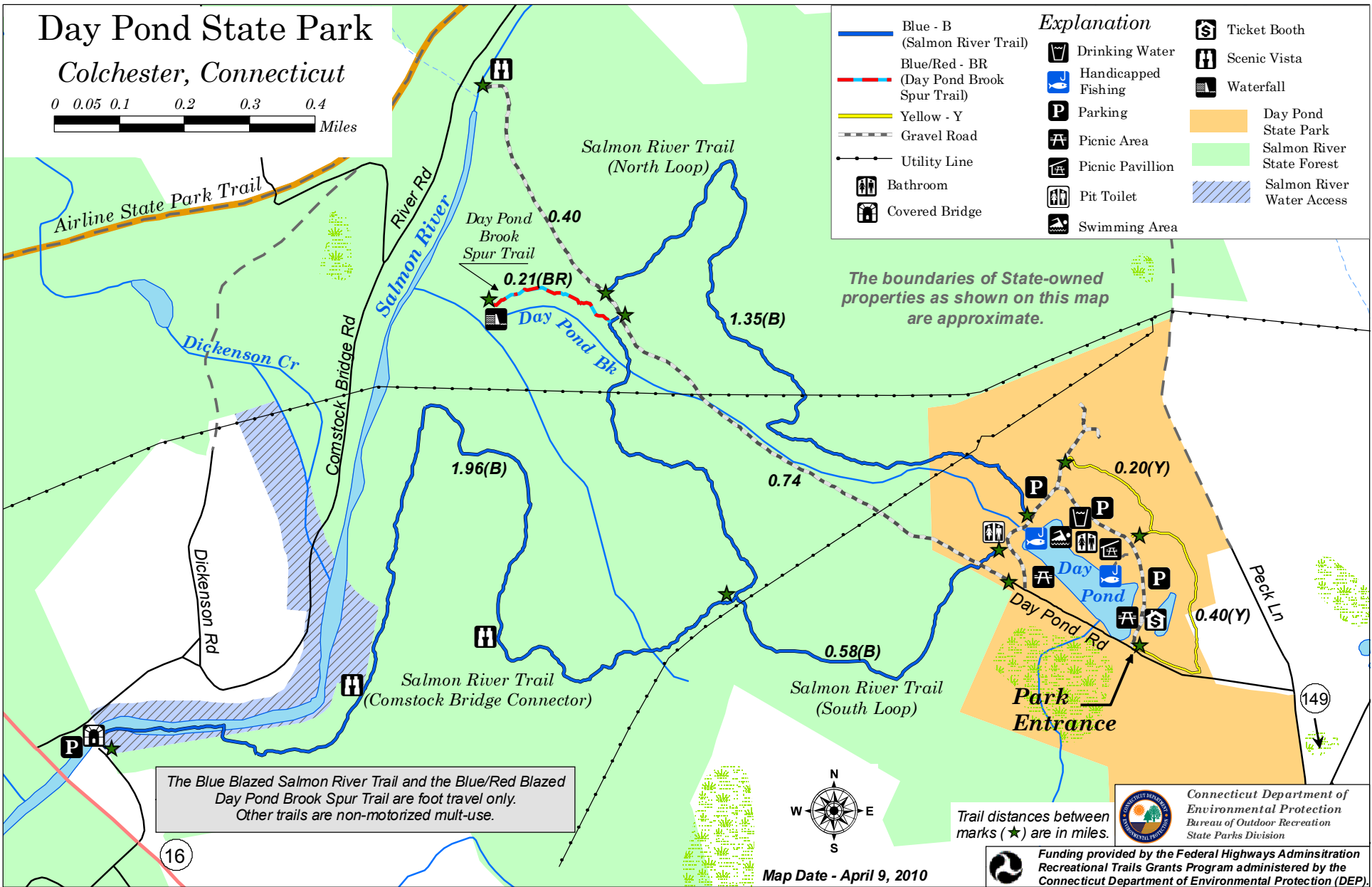
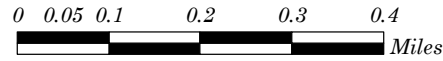


Day Pond State Park

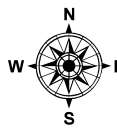
Colchester, Connecticut



Explanation	
	Blue - B (Salmon River Trail)
	Blue/Red - BR (Day Pond Brook Spur Trail)
	Yellow - Y
	Gravel Road
	Utility Line
	Bathroom
	Covered Bridge
	Drinking Water
	Handicapped Fishing
	Parking
	Picnic Area
	Picnic Pavillion
	Pit Toilet
	Swimming Area
	Ticket Booth
	Scenic Vista
	Waterfall
	Day Pond State Park
	Salmon River State Forest
	Salmon River Water Access

The boundaries of State-owned properties as shown on this map are approximate.

The Blue Blazed Salmon River Trail and the Blue/Red Blazed Day Pond Brook Spur Trail are foot travel only. Other trails are non-motorized multi-use.



Trail distances between marks (★) are in miles.

Map Date - April 9, 2010

Connecticut Department of Environmental Protection
Bureau of Outdoor Recreation
State Parks Division

Funding provided by the Federal Highways Administration Recreational Trails Grants Program administered by the Connecticut Department of Environmental Protection (DEP)